














































**IMPIANTI E PISTE APERTE - OFFENE ANLAGEN UND PISTEN -  
OPEN LIFT FACILITIES AND SLOPES**
**Dal/ab/from 28-29/11/2015**
**63**   
**80 km** 
**Dal 04-05/12/2015 piste e impianti APERTI in tutte le 12 zone sciistiche**
**Ab 04-05.12.2015 Pisten und Lifte in allen 12 Skigebieten OFFEN**
**From 04-05.12.2015 slopes and lifts are open in all 12 ski resorts**

ZONA-GEBIET-AREA	IMPIANTO-LIFTANLAGE-LIFT	OPEN	PISTA-PISTE-SLOPES	NR.LIFTS
<b>CORTINA D'AMPEZZO</b>	<u>ZONA FALORIA</u>			
	 Faloria	open	Tondi	
	 Vitelli	open	Tondi	
	<u>MIETRES</u>			
 Guarnè	solo/nur/only 28-29.11	Guarnè		
	<u>FALZAREGO - LAGAZUOI</u>			
 Cinque Torri	open	Cinque Torri		4
<b>KRONPLATZ/ PLAN DE CORONES</b>	<u>BRUNICO</u>			
	 Kronplatz I + II	open	Seewiese 2	
	 Belvedere	open	Belvedere	
	 Gipfelbahn	open	Pramstall	
	<u>VALDAORA</u>			
	 Olang I + II	open	Olang II	
	 Plateau	open	Plateau	
	<u>S. VIGILIO</u>			
	 Ruis	open	Furcia g	
	 Costa	open	Costa	
	 Pre da Peres	open	Pre da Peres	
	 Col Toron	open	Col Toron	
	 Miara	open	Miara	
	 Pedagá	open	Pedagá	
 Rara	open	Rara		
 Piz de Plaies	open	Piz de Plaies		
 Skitrans Bronta	open	collegamento/Verbindung/connection	16	
<b>ARABBA/ MARMOLADA</b>	<u>ARABBA</u> Campolongo-Bec de Roces	dal/ab/from 29.11	con pista/mit Piste/with slope	1
<b>SEXTNER DOLOMITEN/</b>	<u>PASSO M.CROCE</u>  Kreuzberg I	open	Signaue	

	  <u>ORTO DEL TORO</u> Stiergarten Tre Cime    <u>MONTE ELMO</u> Versciaco-Monte Elmo Sesto-Monte Elmo    <u>ROTWAND-CRODA ROSSA</u> Signaue Croda Rossa	open open  open open  open dal/ab/from 29.11	con pista/mit Piste/with slope con pista/mit Piste/with slope  con pista/mit Piste/with slope con pista/mit Piste/with slope  con pista/mit Piste/with slope con pista/mit Piste/with slope	7
<b>VAL DI FIEMME- OBereggen</b>	 <u>OBereggen</u> Ochsenweide  Laner  Absam/Meierl  Obereggen  Reiterjoch      <u>PAMPEAGO</u> Latemar Pampeago/M.te Agnello Campanil Campo Scuola Latemar        <u>CERMIS</u> Cavalese-Fondovalle Fondovalle-Doss Laresi Doss Laresi-Cermis Costabella Lagorai Campo Scuola Cermis	dal/ab/from 27.11 open open dal/ab/from 29.11 dal/ab/from 29.11   open open open dal/ab/from 29.11  open open open open open open	ore/ab 19.00 Uhr Obereggen Laner Absam, Variante Absam Pampeago Toler    Val Todesca Agnello Campanil Campo Scuola Latemar  senza pista/ohne Piste/without slope senza pista/ohne Piste/without slope senza pista/ohne Piste/without slope Costabella Lagorai Campo Scuola	15
<b>SAN MARTINO DI CASTROZZA/ PASSO ROLLE</b>	 <u>SAN MARTINO DI CASTROZZA</u> Ces	solo/nur/only 28-29.11	Bellaria	1
<b>CIVETTA</b>	   <u>ALLEGHE</u> Alleghe - Piani di Pezzé Col dei Baldi Baby - Piani di Pezzé   <u>SELVA DI CADORE</u> Pescul -Fertazza	open open open  solo/nur/only 28-29.11	senza pista/ohne Piste/without slope Coldai senza pista/ohne Piste/without slope  Bait	4

Collegamento/Verbindung/connection:  
**"Obereggen - Pampeago": aperto/offen/open**  
dal/ab/from 29.11